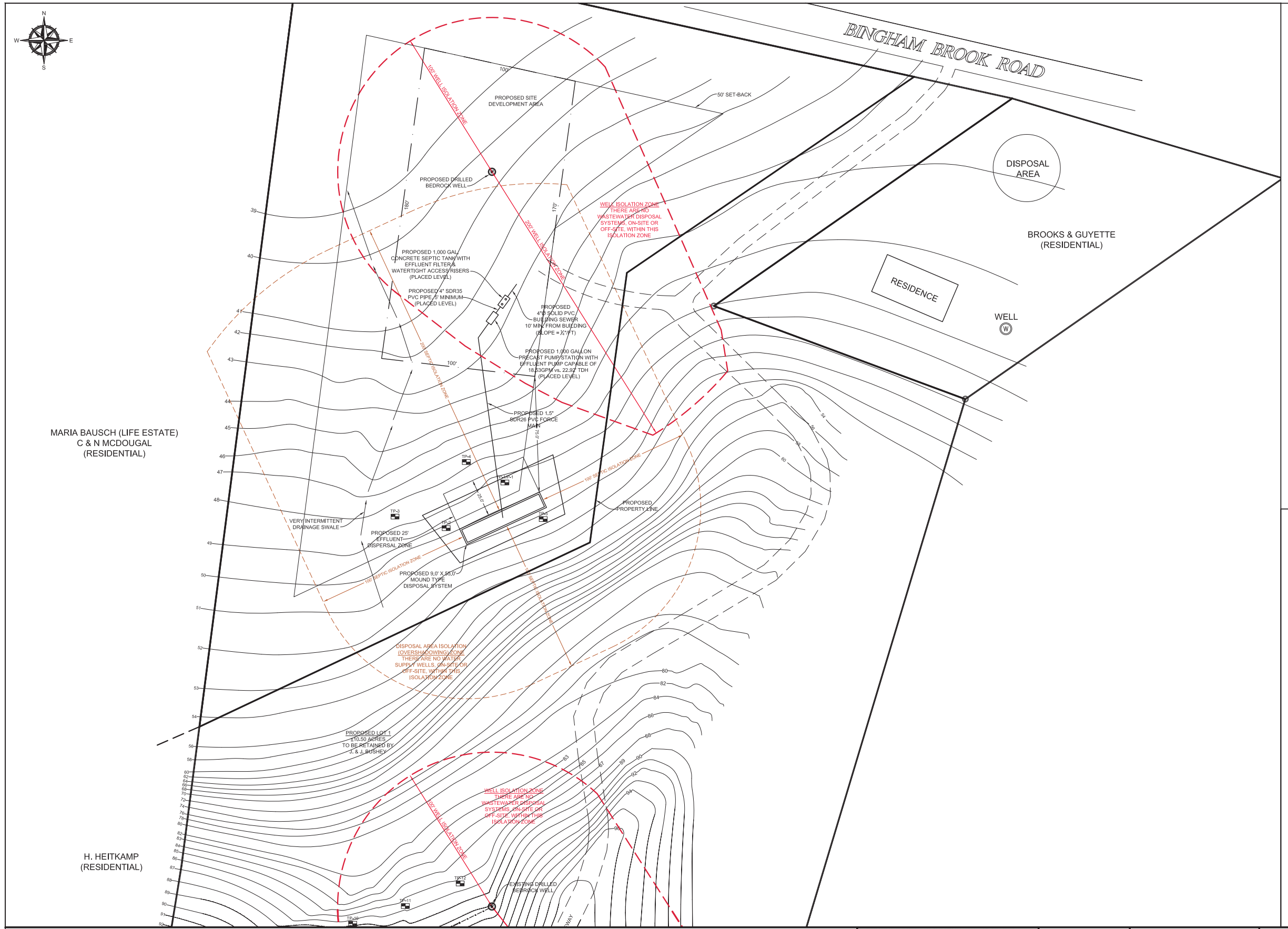



GENERAL LOCATION MAP

SCALE: 1"=2,000'±

LEGEND

100	EXISTING GROUND CONTOUR
W	PROPOSED WATER LINE
S	PROPOSED SANITARY SEWER
	EDGE OF GRAVEL DRIVE
	WELL ISOLATION ZONE
	SEPTIC ISOLATION ZONE
	EXISTING PROPERTY LINE
TP-1	TEMPORARY BENCHMARK
	TEST PIT
W	PROPOSED WELL
	TRAVERSE POINT

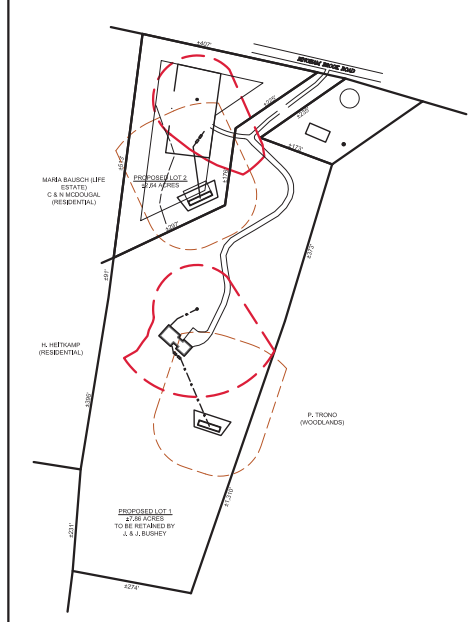

OVERALL PROPERTY DIMENSIONS

SCALE: 1"=400'

GRAPHIC SCALE
(IN FEET)
30 0 15 30 60 120
(1"=30')

THE CONTRACTOR SHALL NOTIFY "DIGSAFE" AT 1-888-DIG-SAFE PRIOR TO ANY EXCAVATION.

"I hereby certify that in the exercise of my reasonable professional judgment the design-related information submitted with this application is true and correct, and that the design included in this application for a permit complies with the Vermont Wastewater System and Potable Water Supply Rules and the Vermont Water Supply Rules."

Stephen Revell, CPG
Licensed Class B Designer #178

9/15/14
Date

AMERICAN INSTITUTE OF PROFESSIONAL GEOLOGISTS
CERTIFICATE NUMBER
6259
AIPG
STEPHEN REVELL
CERTIFIED PROFESSIONAL GEOLOGIST

LINCOLN APPLIED GEOLOGY, INC.
Environmental Consultants

153 Revell Drive
(802) 434-4084
Web: www.lagpc.com

Lincoln, Vermont 05443
(802) 453-5399 (fax)
E-mail: lag@lagpc.com

Bushey Property

Bingham Brook Road
Charlotte, Vermont

Proposed Lot 1 & Lot 2 Subdivision
and
Proposed Lot 2 Site Development Plan

LAG PROJECT #:	13087
DATE:	Sept. 15, 2014
SURVEYORS:	TAM/DD
DRAWN BY:	TAM
FIGURE:	1