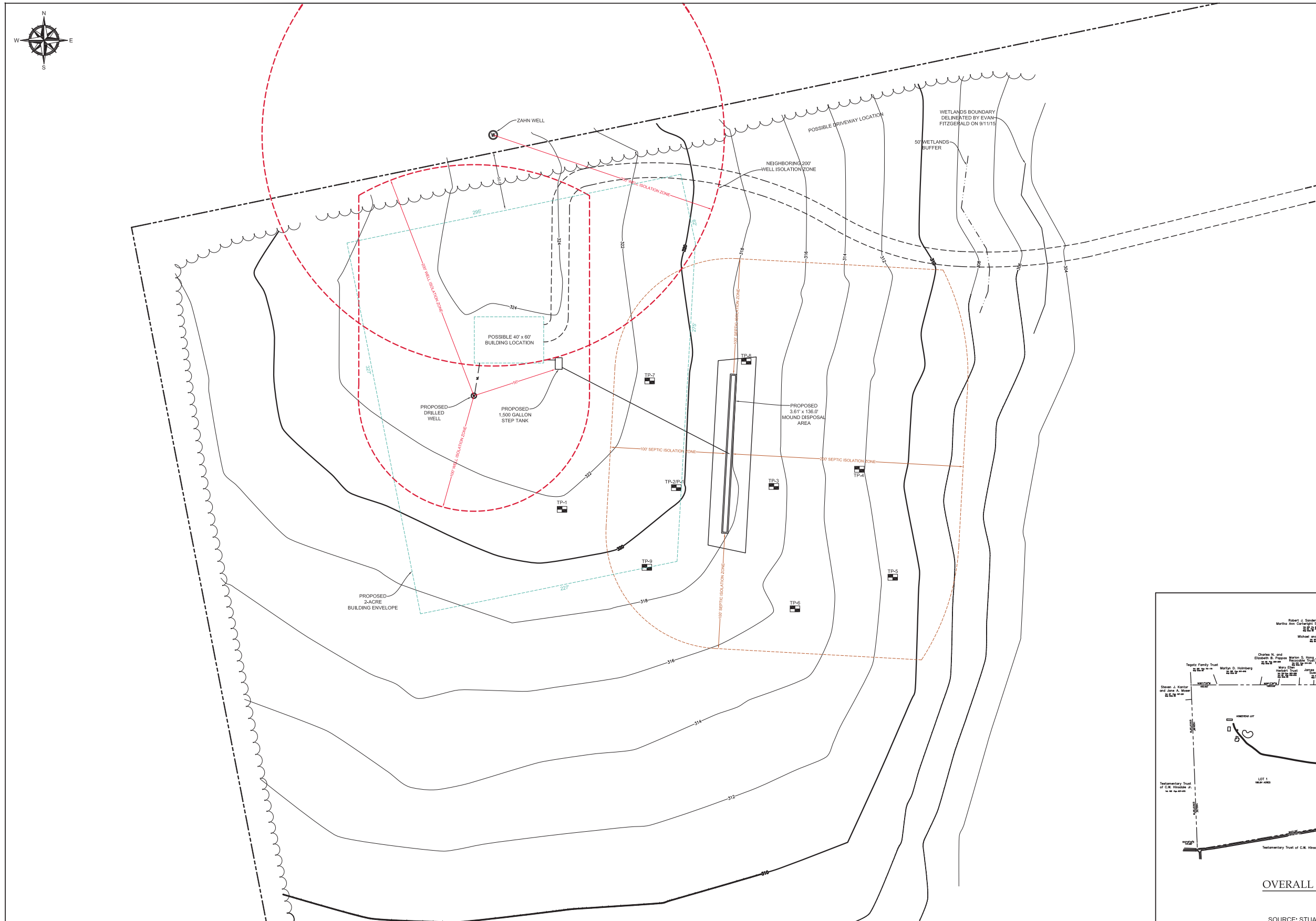

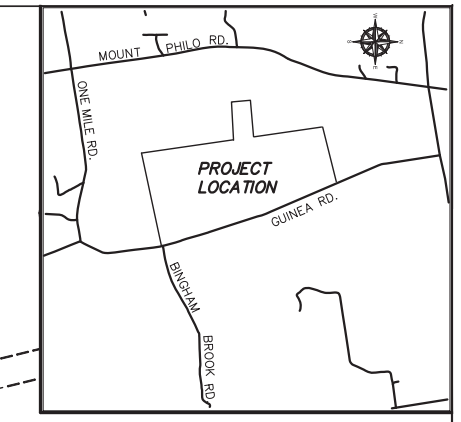

GENERAL LOCATION MAP

SCALE: 1"=4,000'±

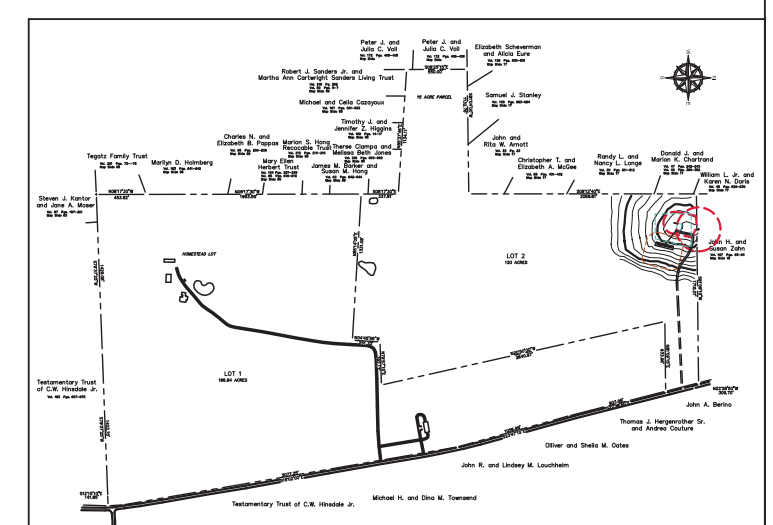

OVERALL PROPERTY DIMENSIONS

SCALE: 1"=200'

SOURCE: STUART MORROW PLAT DATE AUGUST 2015

GRAPHIC SCALE
(IN FEET)
40 0 20 40 80 160
(1"=40')

THE CONTRACTOR SHALL NOTIFY "DIGSAFE" AT 1-888-DIG-SAFE PRIOR TO ANY EXCAVATION.

"I hereby certify that in the exercise of my reasonable professional judgment the design-related information submitted with this application is true and correct, and that the design included in this application for a permit complies with the Vermont Wastewater System and Potable Water Supply Rules and the Vermont Water Supply Rules."

Stephen Revell, CPG
Licensed Class B Designer #178

9/21/15
Date

AMERICAN INSTITUTE OF PROFESSIONAL GEOLOGISTS
CERTIFICATE NUMBER
6259
AIPG
STEPHEN REVELL
CERTIFIED PROFESSIONAL GEOLOGIST

LINCOLN APPLIED GEOLOGY, INC.
ENVIRONMENTAL CONSULTANTS

153 Pond Lane
(802) 434-4796
Fax: 1-866-843-8411

Barre, Vermont 05641
(802) 479-2585 (fax)
E-mail: lagi@lagi.com

Tegatz Family Trust Property

Gulnea Road
Charlotte, Vermont

Lot #2
Site Development Plan

LAG PROJECT #	15083
DATE:	Sept. 21, 2015
SURVEYORS:	S. Morrow
DRAWN BY:	TAM
FIGURE:	1