CONSTRUCT GRAVEL DRIVES

LOCATION/TYPE	RADII STA/OFFSET	APPROX. WIDTH
STA 56+10 LT/(R)	STA 55+88.06/32.00 FT STA 56+33.10/32.00 FT	21 FT
STA 60+16 LT/(R)	STA 58+88.92/40.00 FT STA 60+40.92/40.00 FT	12 FT
STA 63+11 LT/(C)	STA 62+76.05/45.00 FT STA 63+40.94/45.00 FT	15 FT

CONSTRUCT PAVED DRIVES

LOCATION/TYPE	RADII STA/OFFSET	APPROX. WIDTH
STA 56+50 RT/(C)	STA 56+74.52/28.50 FT STA 56+74.52/28.50 FT	30 FT
STA 58+00 RT/(C)	STA 57+73.87/28.50 FT STA 58+41.20/50.00 FT	30 FT

617.10 RELOCATE MAILBOX, SINGLE SUPPORT
STA 56+30 RT
STA 63+29 LT

617.12 RELOCATE MAILBOX, MULTIPLE SUPPORT
STA 60+90 RT

621.20 STEEL BEAM GUARDRAIL, GALVANIZED
STA 63+67 - 66+08 LT

REMOVE STONEWALL (203.15 - COMMON EXCAVATION)
STA 56+46 - 59+35 LT

621.50 MANUFACTURED TERMINAL SECTION, FLARED
STA 63+36 - 63+75 LT

900.620 SPECIAL PROVISION (REMOVAL OF EXISTING TRAFFIC CONTROL SYSTEM
STA 60+16

900.620 SPECIAL PROVISION (REMOVE AND RESET COMMERCIAL SIGN
STA 59+20 RT

900.645 SPECIAL PROVISION (REMOVE AND STOCKPILE STONEWALL)
STA 60+81 - 64+50 RT

900.680 SPECIAL PROVISION (HAND-PLACED BITUMINOUS CONCRETE, DRIVES)
STA 56+10 LT
STA 60+16 LT
STA 63+11 LT

DRIVE 63+09 LT ALLIGNMENT-1 INFORMATION

		NORTHING	EASTING
POB	400+00.00	648752.0693	1447919.99
POE	401+00.00	648738.5047	1447820.881
BEARING	S 82° 12' 14.60" W		

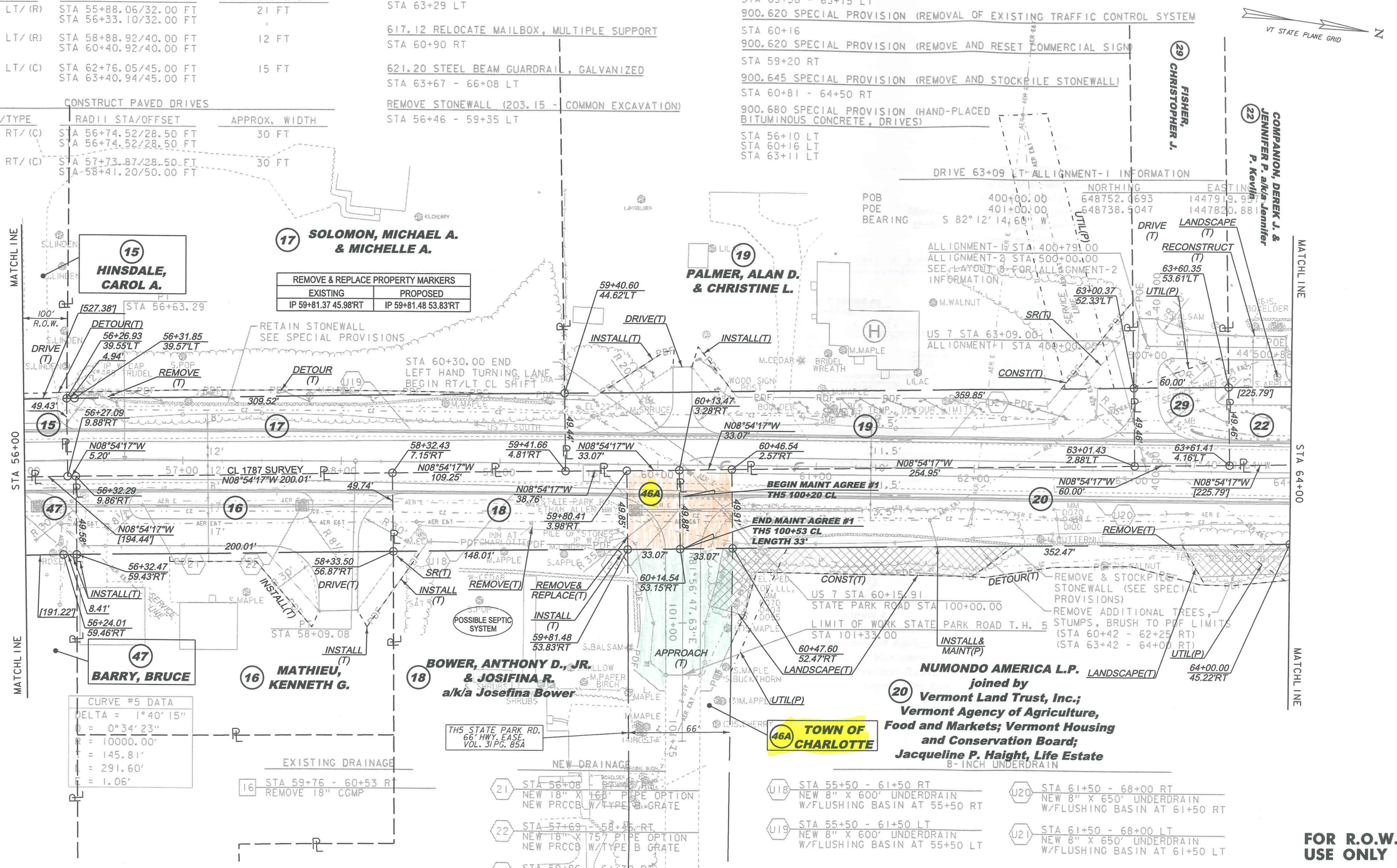

FOR R.O.W. USE ONLY

THIS PROJECT SUBJECT TO STORMWATER PERMIT 3438-INDS

LINES SHOWN ON THIS PLAN AS EXISTING PROPERTY LINES P/L ARE BELIEVED TO BE ACCURATE BUT SHOULD NOT BE RELIED UPON FOR PURPOSES UNRELATED TO THE STATE OF VERMONT'S ACQUISITION OF LAND AND RIGHTS FOR THIS PROJECT.

PROJECT NAME: CHARLOTTE
PROJECT NUMBER: F EGC 019-4(20)

FILE NAME: r78d062_lay07.dgn
PROJECT LEADER: K. UPMAL
DESIGNED BY: B. KIPP
ROW LAYOUT SHEET 7 OF 20

PLOT DATE: 08-FEB-2013
DRAWN BY: E. PIERCE
CHECKED BY: E. PIERCE
SHEET 21 OF 132

621.81 REMOVAL AND DISPOSAL OF GUIDE POSTS
STA 78+49 LT

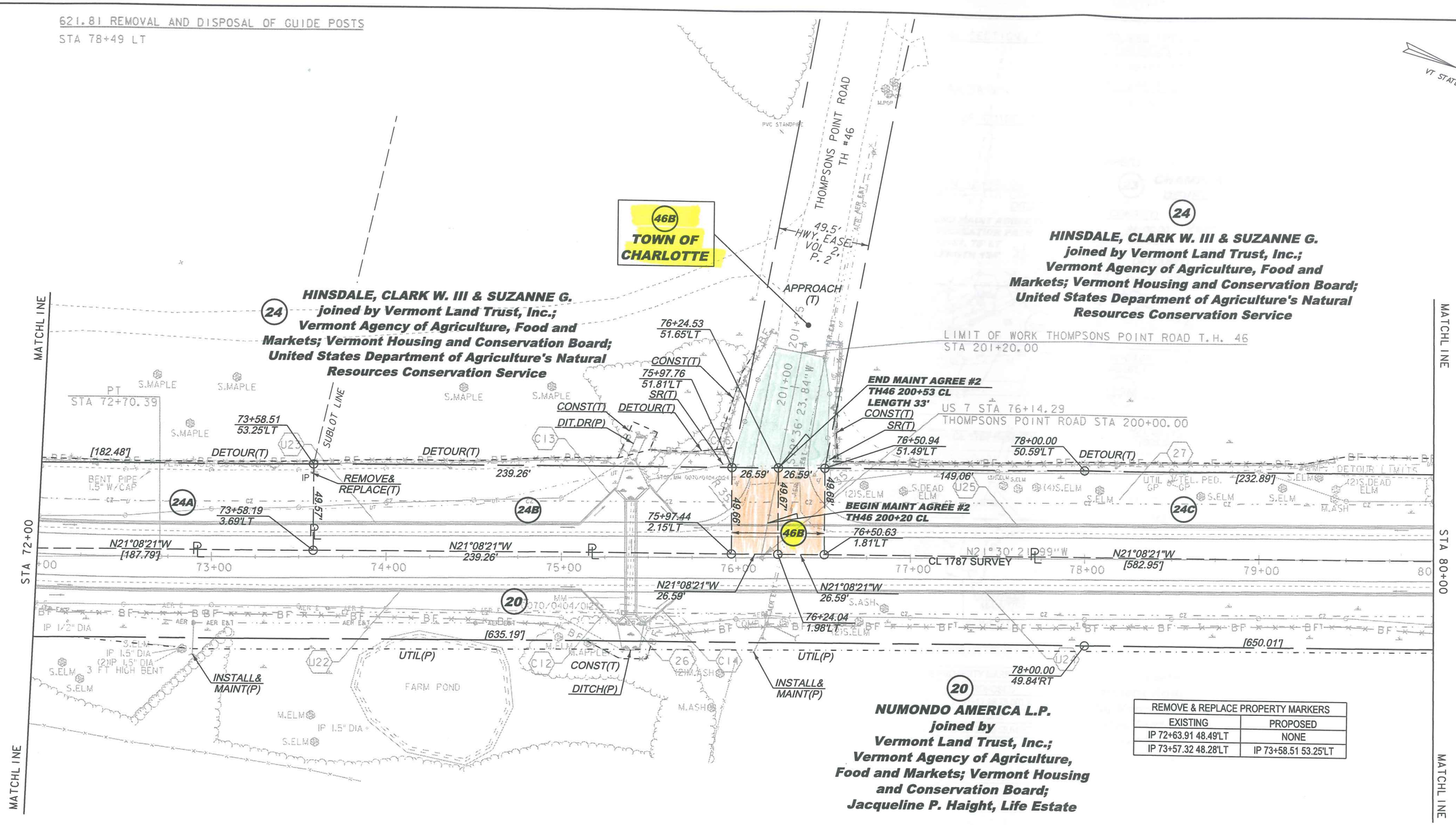

REMOVE & REPLACE PROPERTY MARKERS	
EXISTING	PROPOSED
IP 72+63.91 48.49'LT	NONE
IP 73+57.32 48.28'LT	IP 73+58.51 53.25'LT

NEW DRAINAGE

(26) STA 75+40 C/L
REMOVE 30" RCP W/CRM AND HEADWALL
NEW 5' X 66' X 3' CONCRETE BOX W/HWS, WWS AND STONE FILL TYPE II AT INLET & OUTLET
SEE BRIDGE DETAIL SHEETS

(27) STA 77+00 TO 79+00 LT
CONSTRUCT GRASS LINED TREATMENT SWALE
SEE TYPICAL SECTIONS

8-INCH UNDERDRAIN

(U22) STA 68+00 - 75+10 RT
NEW 8" X 710' UNDERDRAIN
W/FLUSHING BASIN AT 68+00 RT

(U23) STA 68+00 - 75+10 LT
NEW 8" X 710' UNDERDRAIN
W/FLUSHING BASIN AT 68+00 LT

(U24) STA 75+70 - 80+00 RT
NEW 8" X 430' UNDERDRAIN
W/FLUSHING BASIN AT 80+00 RT

(U25) STA 75+70 - 80+00 LT
NEW 8" X 430' UNDERDRAIN
W/FLUSHING BASIN AT 80+00 LT

8-INCH UNDERDRAIN CARRIER PIPE

(C12) STA 75+10 - 75+32 RT
NEW 8" X 30' UD CARRIER PIPE

(C13) STA 75+10 - 75+32 LT
NEW 8" X 30' UD CARRIER PIPE

(C14) STA 75+50 - 75+72 RT
NEW 8" X 30' UD CARRIER PIPE

(C15) STA 75+48 - 75+70 LT
NEW 8" X 29' UD CARRIER PIPE

FOR R.O.W. USE ONLY

THIS PROJECT SUBJECT TO STORMWATER PERMIT 3438-INDS

0 30 60
SCALE IN FEET

LINES SHOWN ON THIS PLAN AS EXISTING PROPERTY LINES P/L ARE BELIEVED TO BE ACCURATE BUT SHOULD NOT BE RELIED UPON FOR PURPOSES UNRELATED TO THE STATE OF VERMONT'S ACQUISITION OF LAND AND RIGHTS FOR THIS PROJECT.

PROJECT NAME: CHARLOTTE
PROJECT NUMBER: F EGC 019-4(20)

FILE NAME: r78d062_lay09.dgn
PROJECT LEADER: K. UPMAL
DESIGNED BY: B. KIPP
ROW LAYOUT SHEET 9 OF 20

PLOT DATE: 08-FEB-2013
DRAWN BY: E. PIERCE
CHECKED BY: E. PIERCE
SHEET 23 OF 132

CONSTRUCT GRAVEL DRIVES

LOCATION/TYPE	RADII STA/OFFSET	APPROX. WIDTH
STA 92+65 RT/(C)	STA 92+22.30/42.00 FT STA 92+78.94/42.00 FT	12 FT

620.11 CHAIN-LINK FENCE, 4 FOOT

STA 91+50 RT
STA 91+50 LT

620.55 REMOVAL OF EXISTING FENCE

STA 91+48 - 92+02 LT (ABANDONED WOVEN WIRE)
STA 92+18 LT (ABANDONED WOVEN WIRE)
STA 92+35 - 93+60 LT (ABANDONED WOVEN WIRE)
STA 94+79 - 95+13 LT (ABANDONED WOVEN WIRE)

621.20 STEEL BEAM GUARDRAIL, GALVANIZED

STA 90+50 - 91+92 RT
STA 90+50 - 92+00 LT

621.50 MANUFACTURED TERMINAL SECTION, FLARED

STA 90+12 - 90+50 RT
STA 90+12 - 90+50 LT
STA 92+00 - 92+39 LT

621.60 ANCHOR FOR STEEL BEAM RAIL

STA 91+91 RT

621.81 REMOVAL AND DISPOSAL OF GUIDE POSTS

STA 91+85 RT
STA 91+90 RT
STA 92+[illegible] RT

900.680 SPECIAL PROVISION (HAND-PLACED BITUMINOUS CONCRETE, DRIVES)

STA 92+65 RT

900.645 SPECIAL PROVISION (REMOVE AND STOCKPILE STONEWALL)

STA 87+87 - 90+42 RT

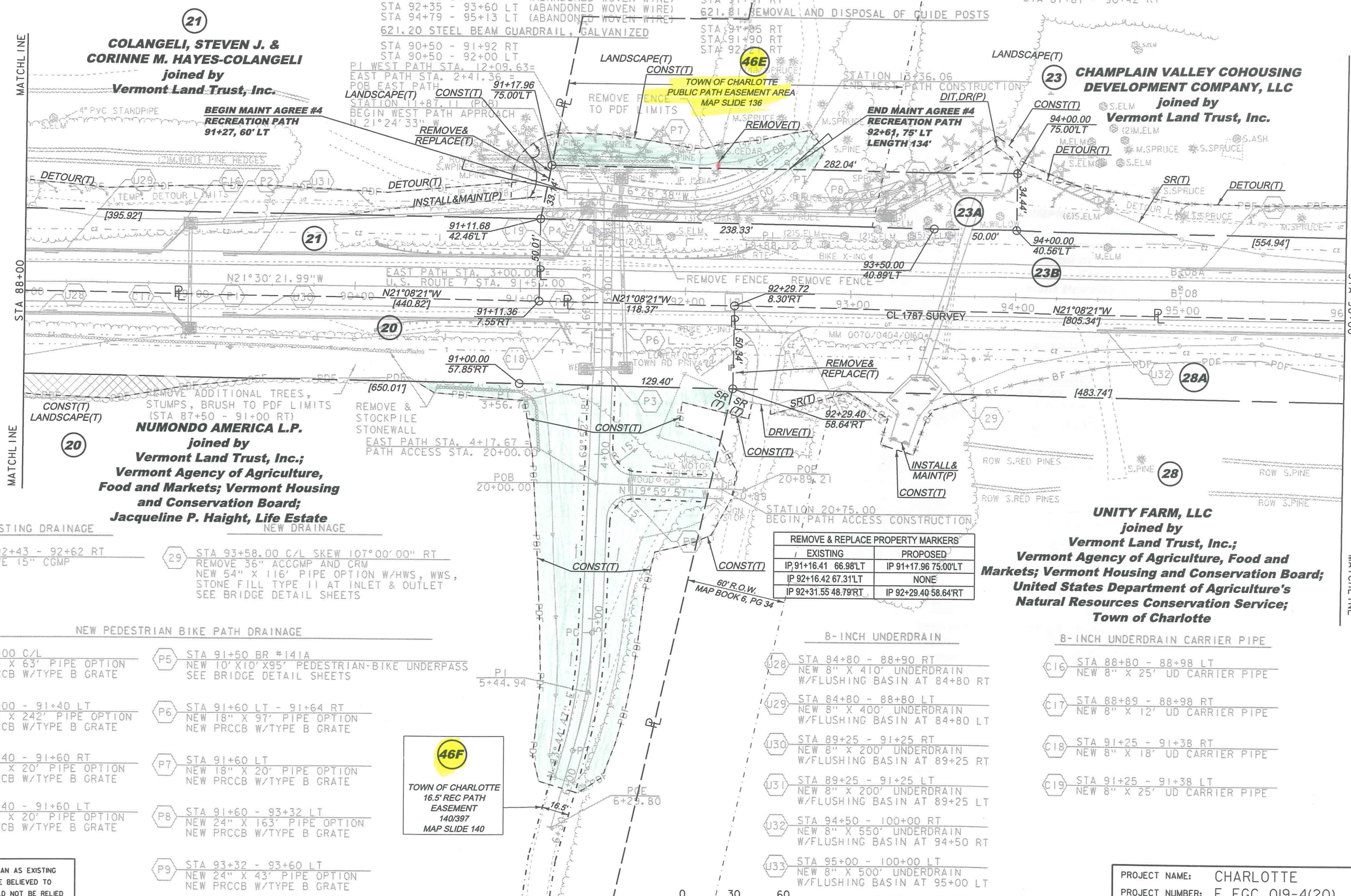

REMOVE & REPLACE PROPERTY MARKERS	
EXISTING	PROPOSED
IP 91+16.41 66.98'LT	IP 91+17.96 75.00'LT
IP 92+16.42 67.31'LT	NONE
IP 92+31.55 48.79'RT	IP 92+29.40 58.64'RT

EXISTING DRAINAGE

18 STA 92+43 - 92+62 RT
REMOVE 15" CGMP

NEW DRAINAGE

29 STA 93+58.00 C/L SKEW 107°00'00" RT
REMOVE 36" ACCGMP AND CRM
NEW 54" X 116' PIPE OPTION W/HWS, WWS, STONE FILL TYPE II AT INLET & OUTLET
SEE BRIDGE DETAIL SHEETS

NEW PEDESTRIAN BIKE PATH DRAINAGE

P1 STA 89+00 C/L
NEW 18" X 63' PIPE OPTION
NEW PRCCB W/TYPE B GRATE

P2 STA 89+00 - 91+40 LT
NEW 18" X 242' PIPE OPTION
NEW PRCCB W/TYPE B GRATE

P3 STA 91+40 - 91+60 RT
NEW 18" X 20' PIPE OPTION
NEW PRCCB W/TYPE B GRATE

P4 STA 91+40 - 91+60 LT
NEW 18" X 20' PIPE OPTION
NEW PRCCB W/TYPE B GRATE

P5 STA 91+50 BR #141A
NEW 10' X10' X95' PEDESTRIAN-BIKE UNDERPASS
SEE BRIDGE DETAIL SHEETS

P6 STA 91+60 LT - 91+64 RT
NEW 18" X 97' PIPE OPTION
NEW PRCCB W/TYPE B GRATE

P7 STA 91+60 LT
NEW 18" X 20' PIPE OPTION
NEW PRCCB W/TYPE B GRATE

P8 STA 91+60 - 93+32 LT
NEW 24" X 163' PIPE OPTION
NEW PRCCB W/TYPE B GRATE

P9 STA 93+32 - 93+60 LT
NEW 24" X 43' PIPE OPTION
NEW PRCCB W/TYPE B GRATE

8-INCH UNDERDRAIN

U28 STA 84+80 - 88+90 RT
NEW 8" X 410' UNDERDRAIN
W/FLUSHING BASIN AT 84+80 RT

U29 STA 84+80 - 88+80 LT
NEW 8" X 400' UNDERDRAIN
W/FLUSHING BASIN AT 84+80 LT

U30 STA 89+25 - 91+25 RT
NEW 8" X 200' UNDERDRAIN
W/FLUSHING BASIN AT 89+25 RT

U31 STA 89+25 - 91+25 LT
NEW 8" X 200' UNDERDRAIN
W/FLUSHING BASIN AT 89+25 LT

U32 STA 94+50 - 100+00 RT
NEW 8" X 550' UNDERDRAIN
W/FLUSHING BASIN AT 94+50 RT

U33 STA 95+00 - 100+00 LT
NEW 8" X 500' UNDERDRAIN
W/FLUSHING BASIN AT 95+00 LT

8-INCH UNDERDRAIN CARRIER PIPE

C16 STA 88+80 - 88+98 LT
NEW 8" X 25' UD CARRIER PIPE

C17 STA 88+89 - 88+98 RT
NEW 8" X 12' UD CARRIER PIPE

C18 STA 91+25 - 91+38 RT
NEW 8" X 18' UD CARRIER PIPE

C19 STA 91+25 - 91+38 LT
NEW 8" X 25' UD CARRIER PIPE

0 30 60
SCALE IN FEET

LINES SHOWN ON THIS PLAN AS EXISTING PROPERTY LINES P/L ARE BELIEVED TO BE ACCURATE BUT SHOULD NOT BE RELIED UPON FOR PURPOSES UNRELATED TO THE STATE OF VERMONT'S ACQUISITION OF LAND AND RIGHTS FOR THIS PROJECT.

THIS PROJECT SUBJECT TO STORMWATER PERMIT 3438-INDS

FOR R.O.W. USE ONLY

PROJECT NAME: CHARLOTTE
PROJECT NUMBER: F EGC 019-4(20)

FILE NAME: r78d062_layll.dgn
PROJECT LEADER: K. UPMAL
DESIGNED BY: B. KIPP
ROW LAYOUT SHEET 11 OF 20

PLOT DATE: 08-FEB-2013
DRAWN BY: E. PIERCE
CHECKED BY: E. PIERCE
SHEET 25 OF 132

CONSTRUCT GRAVEL DRIVES

LOCATION/TYPE	RADII STA/OFFSET	APPROX. WIDTH
STA 108+95 LT/(C)	STA 108+57.16/42.00 FT STA 109+25.95/42.00 FT	24 FT

620.55 REMOVAL OF EXISTING FENCE

STA 104+19 - 104+51 LT (ABANDONED WOVEN WIRE)

621.20 STEEL BEAM GUARDRAIL, GALVANIZED

STA 104+58 - 105+89 RT
STA 104+58 - 105+89 LT

621.50 MANUFACTURED TERMINAL SECTION, FLARED

STA 104+20 - 104+58 RT
STA 104+20 - 104+58 LT
STA 105+89 - 106+28 RT
STA 105+89 - 106+28 LT

621.81 REMOVAL AND DISPOSAL OF GUIDE POSTS

STA 104+73 RT
STA 104+75 LT
STA 104+82 LT
STA 104+89 RT
STA 104+98 LT
STA 105+04 RT
STA 107+24 LT

900.620 SPECIAL PROVISION (REMOVE AND RESET COMMERCIAL SIGN)

STA 108+63 LT

900.680 SPECIAL PROVISION (HAND-PLACED BITUMINOUS CONCRETE, DRIVES)

STA 108+95 LT

VT STATE PLANE GRID N

REMOVE & REPLACE PROPERTY MARKERS	
EXISTING	PROPOSED
IP 108+61.90 52.83'RT	IP 108+62.14 48.05'RT
IP 109+21.75 53.00'RT	IP 109+22.26 47.21'RT

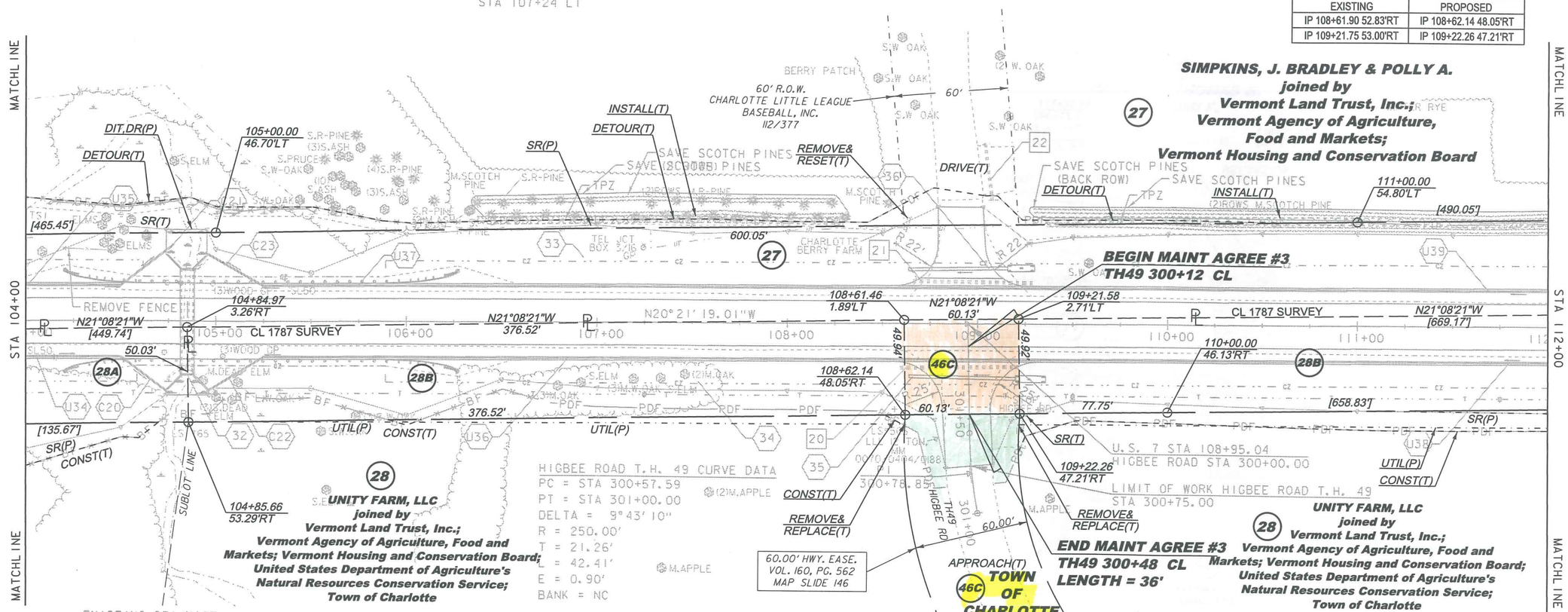

EXISTING DRAINAGE

20 STA 108+59 - 109+22 RT
REMOVE 15" CGMP

21 STA 108+66 - 109+30 LT
REMOVE 15" CGMP AND HEADWALL

22 STA 109+08 LT
RETAIN 15" CGMP AND (2) CRM

NEW DRAINAGE

32 STA 104+85 BR #142
REMOVE 5' X 5' CONCRETE BOX, HWS AND WWS
NEW 6' X 6' X 56' CONCRETE BOX W/HEADWALLS, WINGWALLS AND STONE FILL TYPE II AT INLET AND OUTLET. SEE BRIDGE DETAIL SHEETS

33 STA 106+50 - 112+50 LT
CONSTRUCT GRASS LINED TREATMENT SWALE
SEE TYPICAL SECTIONS

34 STA 106+60 - 112+80 RT
CONSTRUCT GRASS LINED TREATMENT SWALE
SEE TYPICAL SECTIONS

35 STA 108+64 - 109+20 RT
NEW 18" X 56' PIPE OPTION
W/STONE PAD AT INLET

36 STA 108+64 - 109+16 LT
NEW 18" X 52' PIPE OPTION
W/STONE PAD AT INLET

8-INCH UNDERDRAIN

U34 STA 100+00 - 104+50 RT
NEW 8" X 450' UNDERDRAIN
W/FLUSHING BASIN AT 100+00 RT

U35 STA 100+00 - 104+50 LT
NEW 8" X 450' UNDERDRAIN
W/FLUSHING BASIN AT 100+00 LT

U36 STA 105+50 - 111+50 RT
NEW 8" X 600' UNDERDRAIN
W/FLUSHING BASIN AT 111+50 RT

U37 STA 105+50 - 111+50 LT
NEW 8" X 600' UNDERDRAIN
W/FLUSHING BASIN AT 111+50 LT

U38 STA 111+50 - 118+50 RT
NEW 8" X 700' UNDERDRAIN
W/FLUSHING BASIN AT 118+50 RT

U39 STA 111+50 - 118+00 LT
NEW 8" X 650' UNDERDRAIN
W/FLUSHING BASIN AT 118+00 LT

8-INCH UNDERDRAIN CARRIER PIPE

C20 STA 104+50 - 104+75 RT
NEW 8" X 32' UD CARRIER PIPE

C21 STA 104+50 - 104+75 LT
NEW 8" X 36' UD CARRIER PIPE

C22 STA 105+00 - 105+25 RT
NEW 8" X 35' UD CARRIER PIPE

C23 STA 105+00 - 105+25 LT
NEW 8" X 35' UD CARRIER PIPE

0 30 60
SCALE IN FEET

LINES SHOWN ON THIS PLAN AS EXISTING PROPERTY LINES P/L ARE BELIEVED TO BE ACCURATE BUT SHOULD NOT BE RELIED UPON FOR PURPOSES UNRELATED TO THE STATE OF VERMONT'S ACQUISITION OF LAND AND RIGHTS FOR THIS PROJECT.

FOR R.O.W. USE ONLY

THIS PROJECT SUBJECT TO STORMWATER PERMIT 3438-INDS

PROJECT NAME: CHARLOTTE
PROJECT NUMBER: F EGC 019-4(20)

FILE NAME: r78d062_layl3.dgn
PROJECT LEADER: K. UPMAL
DESIGNED BY: B. KIPP
ROW LAYOUT SHEET 13 OF 20

PLOT DATE: 08-FEB-2013
DRAWN BY: E. PIERCE
CHECKED BY: E. PIERCE
SHEET 27 OF 132

CONSTRUCT GRAVEL DRIVES

LOCATION/TYPE	RADII STA/OFFSET	APPROX. WIDTH
STA 118+33 LT/(R)	STA 118+16.03/42.00 FT STA 118+50.84/42.00 FT	11 FT
STA 120+17 LT/(R)	STA 119+79.01/30.00 FT STA 120+19.60/32.00 FT	10 FT

CONSTRUCT PAVED DRIVES

LOCATION/TYPE	RADII STA/OFFSET	APPROX. WIDTH
STA 117+12 RT/(R)	STA 116+92.98/32.00 FT STA 117+28.98/32.00 FT	11 FT

621.20 STEEL BEAM GUARDRAIL, GALVANIZED

STA 116+62 - 118+70 RT

621.50 MANUFACTURED TERMINAL SECTION, FLARED

STA 117+98 - 118+28 RT

621.80 REMOVAL AND DISPOSAL OF GUARDRAIL

STA 117+33 - 118+22 RT

621.81 REMOVAL AND DISPOSAL OF GUIDE POSTS

STA 114+23 LT
STA 117+72 LT

900.680 SPECIAL PROVISION (HAND-PLACED BITUMINOUS CONCRETE, DRIVES)

STA 118+33 LT
STA 120+17 LT

VT STATE PLANE GRID

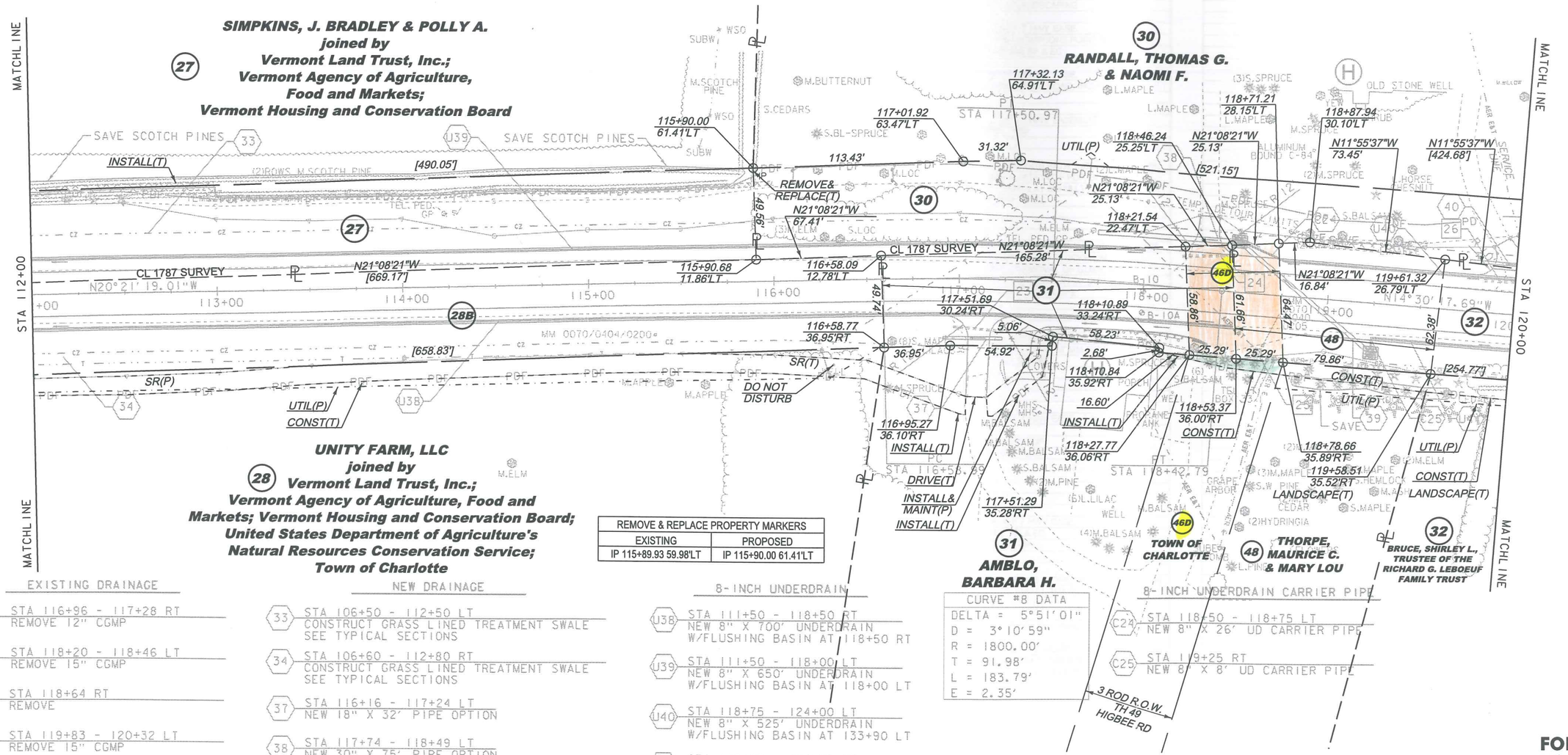

REMOVE & REPLACE PROPERTY MARKERS	
EXISTING	PROPOSED
IP 115+89.93 59.98'LT	IP 115+90.00 61.41'LT

EXISTING DRAINAGE

- 23 — STA 116+96 - 117+28 RT, REMOVE 12" CGMP
- 24 — STA 118+20 - 118+46 LT, REMOVE 15" CGMP
- 25 — STA 118+64 RT, REMOVE
- 26 — STA 119+83 - 120+32 LT, REMOVE 15" CGMP

NEW DRAINAGE

- 33 — STA 106+50 - 112+50 LT, CONSTRUCT GRASS LINED TREATMENT SWALE, SEE TYPICAL SECTIONS
- 34 — STA 106+60 - 112+80 RT, CONSTRUCT GRASS LINED TREATMENT SWALE, SEE TYPICAL SECTIONS
- 37 — STA 116+16 - 117+24 LT, NEW 18" X 32' PIPE OPTION
- 38 — STA 117+74 - 118+49 LT, NEW 30" X 75' PIPE OPTION, NEW PRCCB W/TYPE B GRATE
- 39 — STA 118+51 LT - 119+24 RT, NEW 24" X 90' PIPE OPTION, NEW PRCCP W/TYPE B GRATE
- 40 — STA 119+75 - 120+15 LT, NEW 18" X 40' PIPE OPTION

8-INCH UNDERDRAIN

- U38 — STA 111+50 - 118+50 RT, NEW 8" X 700' UNDERDRAIN W/FLUSHING BASIN AT 118+50 RT
- U39 — STA 111+50 - 118+00 LT, NEW 8" X 650' UNDERDRAIN W/FLUSHING BASIN AT 118+00 LT
- U40 — STA 118+75 - 124+00 LT, NEW 8" X 525' UNDERDRAIN W/FLUSHING BASIN AT 133+90 LT
- U41 — STA 119+25 - 124+00 RT, NEW 8" X 475' UNDERDRAIN W/FLUSHING BASIN AT 124+00 RT

0 30 60
SCALE IN FEET

CURVE #8 DATA	
DELTA =	5°51'01"
D =	3°10'59"
R =	1800.00'
T =	91.98'
L =	183.79'
E =	2.35'

3 ROD R.O.W. TH 49 HIGBEE RD

8-INCH UNDERDRAIN CARRIER PIPE

- C24 — STA 118+50 - 118+75 LT, NEW 8" X 26' UD CARRIER PIPE
- C25 — STA 119+25 RT, NEW 8" X 8' UD CARRIER PIPE

THIS PROJECT SUBJECT TO STORMWATER PERMIT 3438-INDS

LINES SHOWN ON THIS PLAN AS EXISTING PROPERTY LINES P/L ARE BELIEVED TO BE ACCURATE BUT SHOULD NOT BE RELIED UPON FOR PURPOSES UNRELATED TO THE STATE OF VERMONT'S ACQUISITION OF LAND AND RIGHTS FOR THIS PROJECT.

FOR R.O.W. USE ONLY

PROJECT NAME: CHARLOTTE
PROJECT NUMBER: F EGC 019-4(20)

FILE NAME: r78d062_layl4.dgn
PROJECT LEADER: K. UPMAL
DESIGNED BY: B. KIPP
ROW LAYOUT SHEET 14 OF 20

PLOT DATE: 08-FEB-2013
DRAWN BY: E. PIERCE
CHECKED BY: E. PIERCE
SHEET 28 OF 132

STATE OF VERMONT
AGENCY OF TRANSPORTATION

RIGHT - OF - WAY DETAIL SHEET

46

TABLE OF PROPERTY ACQUISITION

PARCEL NO.	PROPERTY OWNER	SHEET NO.	BEGINNING STATION	ENDING STATION	TAKE AREA±	REMAINDER AREA±	RIGHT TYPE	(T)/(P)	AREA ±	RECORDING DATA TITLE	DATE	TOWN / CITY	BOOK	PAGE	REMARKS
45	WILDWOOD WEST HOMEOWNER'S	29, 30	123+85.57 LT	132+48.47 LT	1.01 A		ALL R. T. & I.			WD		CHARLOTTE			US RTE 7 HWY EASE.; 43,910 SF±
	ASSOCIATION, INCORPORATED		123+87.79 LT	132+53 LT			DETOUR	(T)	0.49 A						INCL. PDF & EC; 21,550 SF±
			124+88 LT	131+20 LT			LANDSCAPE	(T)							PLANT TREES, SHRUBS/HEDGE
			131+64 LT	132+12 LT			SLOPE	(T)	280 SF						
			131+98 LT	132+48 LT			RECONSTRUCT	(T)	3,400 SF						PAVED DRIVE 20' MM 0230
			132+32 LT	132+48 LT			SLOPE	(T)	70 SF						
			132+45 LT				REMOVE & RESET	(T)							COMMERCIAL SIGN
			132+48.47 LT	132+48.51 LT			REMOVE & REPLACE	(T)							IP
46A	TOWN OF CHARLOTTE	21	59+80.41 RT	60+47.60 RT	3,300 SF		ALL R. T. & I.			WD		CHARLOTTE			US RTE 7 HWY EASE.
			TH5 100+53 CL	TH5 101+43 CL			APPROACH	(T)							TH5 STATE PARK ROAD; INCLUDE
															PDF & LANDSCAPING
46B		23	75+97.44 LT	76+50.94 LT	2,640 SF		ALL R. T. & I.								US RTE 7 HWY EASE.
			TH46 200+53 CL	TH46 201+29 CL			APPROACH	(T)							TH46 THOMPSONS POINT ROAD;
															INCLUDE BF & EC
46C		27	108+61.46 LT	109+22.26 RT	3,000 SF		ALL R. T. & I.								US RTE 7 HWY EASE.
			TH49 300+48 CL	TH49 300+86 CL			APPROACH	(T)							TH49 HIGBEE ROAD; INCLUDE PDF
46D		28	118+21.54 LT	118+78.66 RT	3,100 SF		ALL R. T. & I.								US RTE 7 HWY EASEMENT
			118+27 RT	118+78.66 RT			CONST	(T)	250 SF						INCL. PDF
46E		25	91+17.96 LT	92+83 LT			CONST	(T)	2,790 SF						RECREATION PATH; INCL. SLOPE WORK,
															INSTALLATION OF PDF, BF & REMOVAL
															OF FENCE AT 92+18 LT
			91+23 LT	91+93 LT			LANDSCAPE	(T)							PLANT TREES
			92+16.42 LT				REMOVE	(T)							IP
46F		25	90+38 RT	92+29.40 RT			CONST	(T)	0.44 A						RECREATION PATH; INCL. SLOPE WORK,
															REMOVAL AND STOCKPILING STONE
															WALL, REMOVAL OF GUIDE POSTS,
															AND INSTALLATION OF CULVERT
															AND PDF; 19,100 SF±
47	BARRY, BRUCE	20, 21	54+32.15 RT	56+32.47 RT	0.23 A		ALL R. T. & I.			WD		CHARLOTTE			US RTE 7 HWY EASE.; 9,910 SF±
			55+06 RT												GRAVEL DRIVE 16' MM 0084
			55+24 RT	56+00 RT			LANDSCAPE	(T)							PLANT SHRUBS
			56+28 RT	56+32.47 RT			INSTALL	(T)	10 SF						PDF
48	THORPE, MAURICE C. & MARY LOU	28	118+46.24 LT	119+61.32 LT	0.16 A		ALL R. T. & I.			WD		CHARLOTTE			US RTE 7 HWY EASE.; 7,050 SF±
			118+75 RT	119+58.51 RT			UTILITY	(P)	1,130 SF						
			118+77 RT	119+58.51 RT			CONST	(T)	670 SF						INCLUDE PDF
			118+95 RT	119+57 RT			LANDSCAPE	(T)							PLANT TREES
49	WILLIAMS, MARTIN; WILLIAMS, MOLLY;	32-34	146+55.66 LT	164+34.09 LT	2.48 A		ALL R. T. & I.			WD		CHARLOTTE			US RTE 7 HWY EASE.; 108,080 SF±
	CAPOBIANCO, CINDY W.		146+55.66 LT	150+92 LT			DETOUR	(T)	2,130 SF						INCL. BF & EC
			146+57 LT				REMOVE	(T)							STONE WALL
			149+62 LT				DRAINAGE	(P)							
			153+00 LT				DRAINAGE	(P)							
			154+57 LT	155+26 LT			DRIVE	(T)	1,860 SF						INCL. SLOPE WORK, BF & EC; 12' GRAVEL
															DRIVE 154+91; MM 0274
			155+65 LT	158+91 LT			DETOUR	(T)	1,100 SF						INCL. BF & EC
			156+52 LT				DIT, DR	(P)							
			157+12 LT	157+15 LT			INSTALL & MAINT	(P)							GUY POLE, GUY WIRE & ANCHOR
			161+00 LT	161+25 LT			CUL, DR	(P)							
			163+46 LT	164+01 LT			DRIVE	(T)	1,470 SF						INCL. SLOPE WORK, BF & EC; 23' GRAVEL
															DRIVE 163+72; MM 0290
			164+29 LT				INSTALL & MAINT	(P)							GUY WIRE & ANCHOR

TABLE OF REVISIONS

REVISION NO.	SHEET NO.	DESCRIPTION	DATE

PLAN LEGEND

- EXISTING RIGHT-OF-WAY
- TAKING WITH ACCESS
- TAKING WITHOUT ACCESS
- CZ — CLEAR ZONE
- P / L — PROPERTY LINE
- TOE OF SLOPE
- TOP OF CUT
- SR (P) — SLOPE RIGHT
- CONST. (T) — CONSTRUCTION RIGHT
- PDF — PDF — PROJECT DEMARCATION FENCE

EC -EROSION CONTROL
(P) -PERMANENT
(T) -TEMPORARY
DR. -DRAINAGE RIGHT
DIT. -DITCHING RIGHT
CH. -CHANNEL RIGHT
DRIVE -DRIVE RIGHT
CUL. -CULVERT RIGHT
BND -BOUND (PROPERTY MARKER)
SR -SLOPE RIGHT
UE -UTILITY EASEMENT

APPROVED: HARRY PETROVS DATE: 02-11-13
CHIEF, PLANS & TITLES

PROJECT NAME: CHARLOTTE
PROJECT NUMBER: FEGC 019-4(20)

FILE NAME: r78d062DetailSheet.xls
PROJECT LEADER: K. UPMAL
DESIGNED BY: B.KIPP
R.O.W. DETAIL SHEET #10
PLOT DATE: 11-FEB-2013
DRAWN BY: M. TROTTIER
CHECKED BY: E. PIERCE
SHEET 13 OF 132