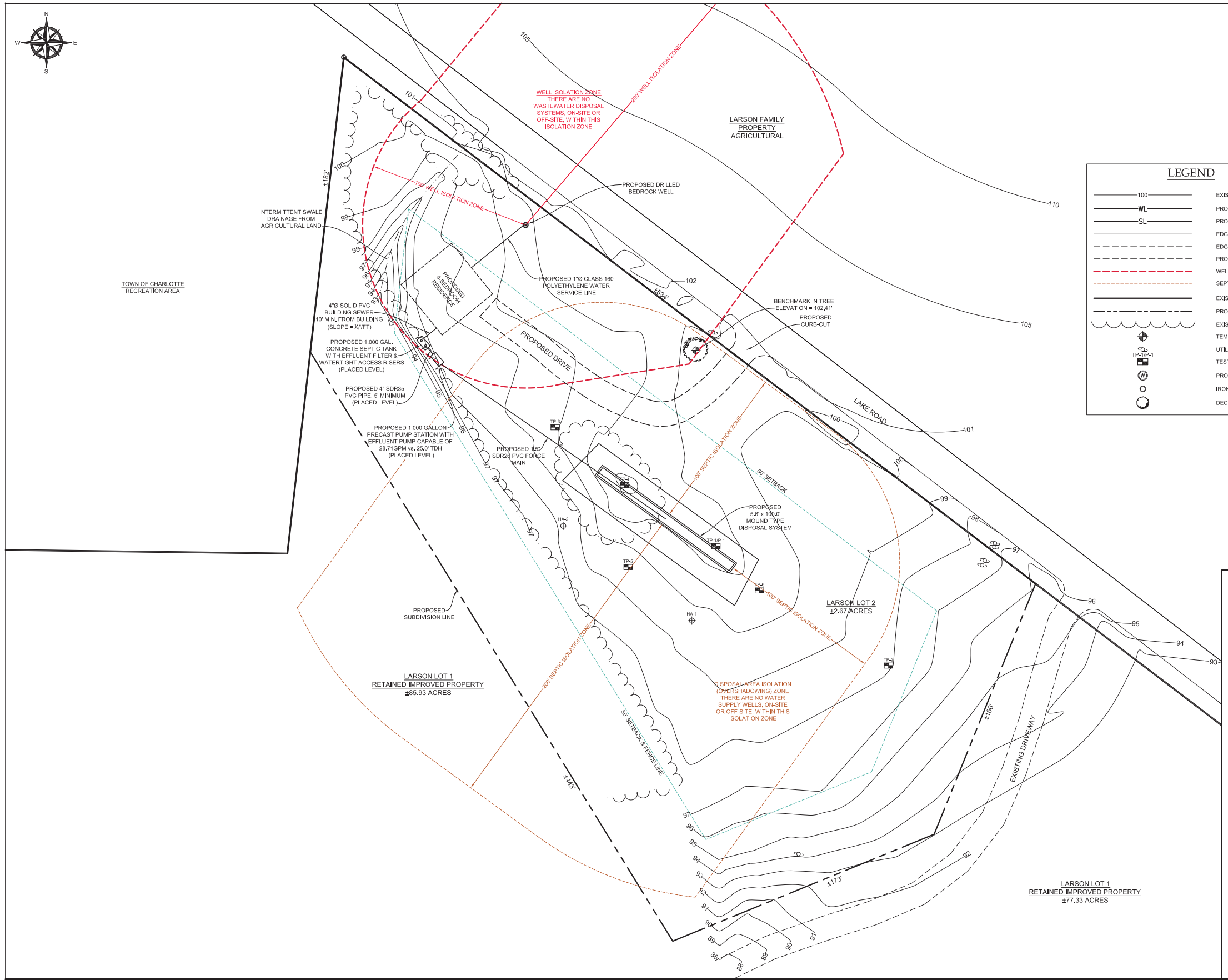

LEGEND

100	EXISTING GROUND CONTOUR
WL	PROPOSED WATER LINE
SL	PROPOSED SANITARY SEWER
	EDGE OF PAVEMENT
	EDGE OF GRAVEL DRIVE
	PROPOSED GRAVEL DRIVE
	WELL ISOLATION ZONE
	SEPTIC ISOLATION ZONE
	EXISTING PROPERTY LINE
	PROPOSED SUBDIVISION LINE
	EXISTING TREELINE
	TEMPORARY BENCHMARK
	UTILITY POLE
TP-1/P-1	TEST PIT/PERCOLATION TEST
W	PROPOSED WELL
	IRON PIPE FOUND
	DECIDUOUS TREE

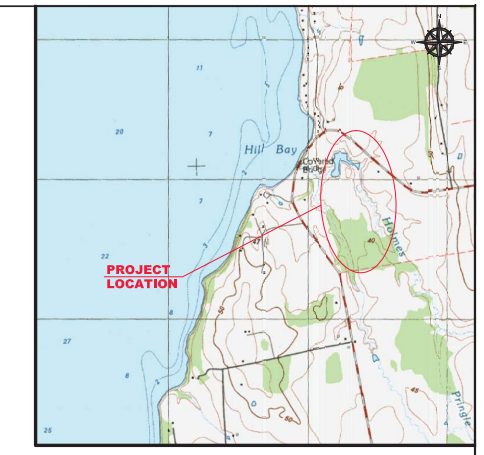

GENERAL LOCATION MAP

SCALE: 1"=2,000'±

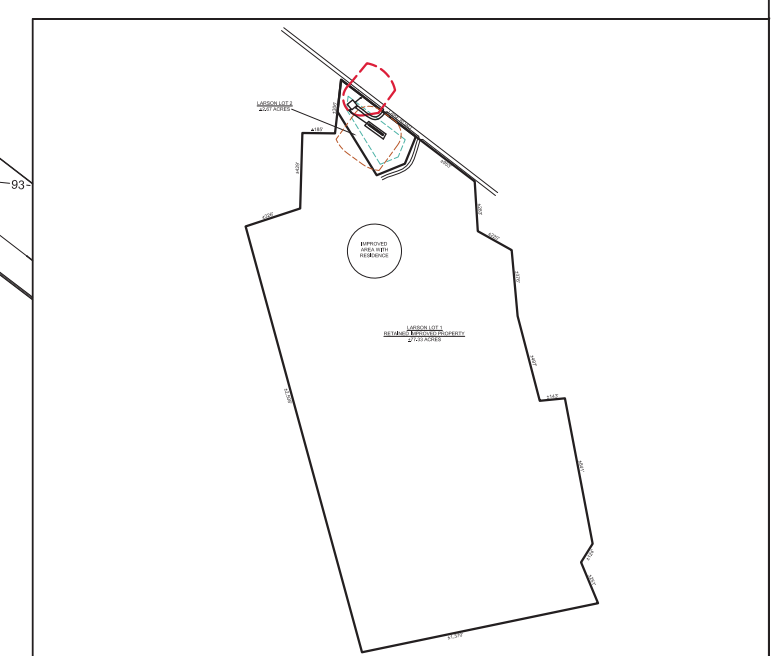

OVERALL PROPERTY DIMENSIONS

SCALE: 1"=200'

GRAPHIC SCALE
(IN FEET)
30 0 15 30 60 120
(1"=30')

THE CONTRACTOR SHALL NOTIFY "DIGSAFE" AT 1-888-DIG-SAFE PRIOR TO ANY EXCAVATION.

"I hereby certify that in the exercise of my reasonable professional judgment the design-related information submitted with this application is true and correct, and that the design included in this application for a permit complies with the Vermont Wastewater System and Potable Water Supply Rules and the Vermont Water Supply Rules."

10/24/14
Date

Stephen Revell, CPG
Licensed Class B Designer #178

AMERICAN INSTITUTE OF PROFESSIONAL GEOLOGISTS
CERTIFICATE NUMBER 6259
AIPG
STEPHEN REVELL
CERTIFIED PROFESSIONAL GEOLOGIST

LINCOLN APPLIED GEOLOGY, INC.
ENVIRONMENTAL CONSULTANTS

Larson Property

1007 Lake Road
Charlotte, Vermont

Proposed Lot 1 & Lot 2 Subdivision and Lot 2 Site Development Plan

LAG PROJECT #	14101
DATE:	Oct. 24, 2014
SURVEYORS:	TAM/CZ
DRAWN BY:	TAM
FIGURE:	1