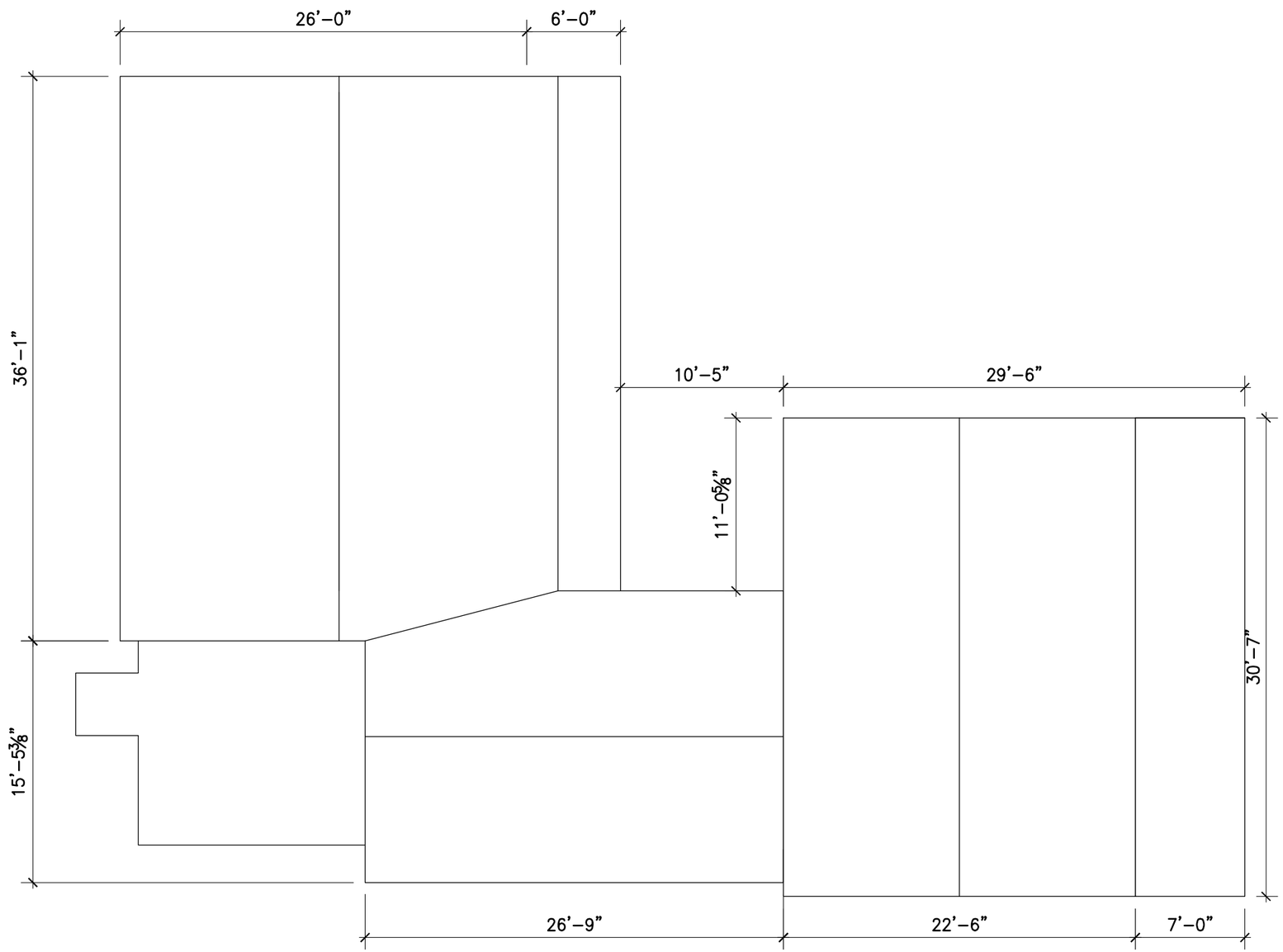

1 PLAN - ROOF

1/16"=1'-0"
0" 8'-0" 16'-0" 32'-0"

N

MARK:	DATE:	DESCRIPTION:

OWNER:

TROY DAVIS

26 SPEAR STREET
CHARLOTTE, VT 05445

PROJECT TITLE:

DAVIS' HOUSE

SHEET TITLE:

PROPOSED ROOF OPTION A

PROJECT No.

SHEET No.

A-101

DIMSCALE: 48.0000
PLOT DATE: 10 Jan 19

DSGN\DRFT: AR
FILE PATH: C:\Users\Rondon\Documents\troy davis house\Davis's house.dwg

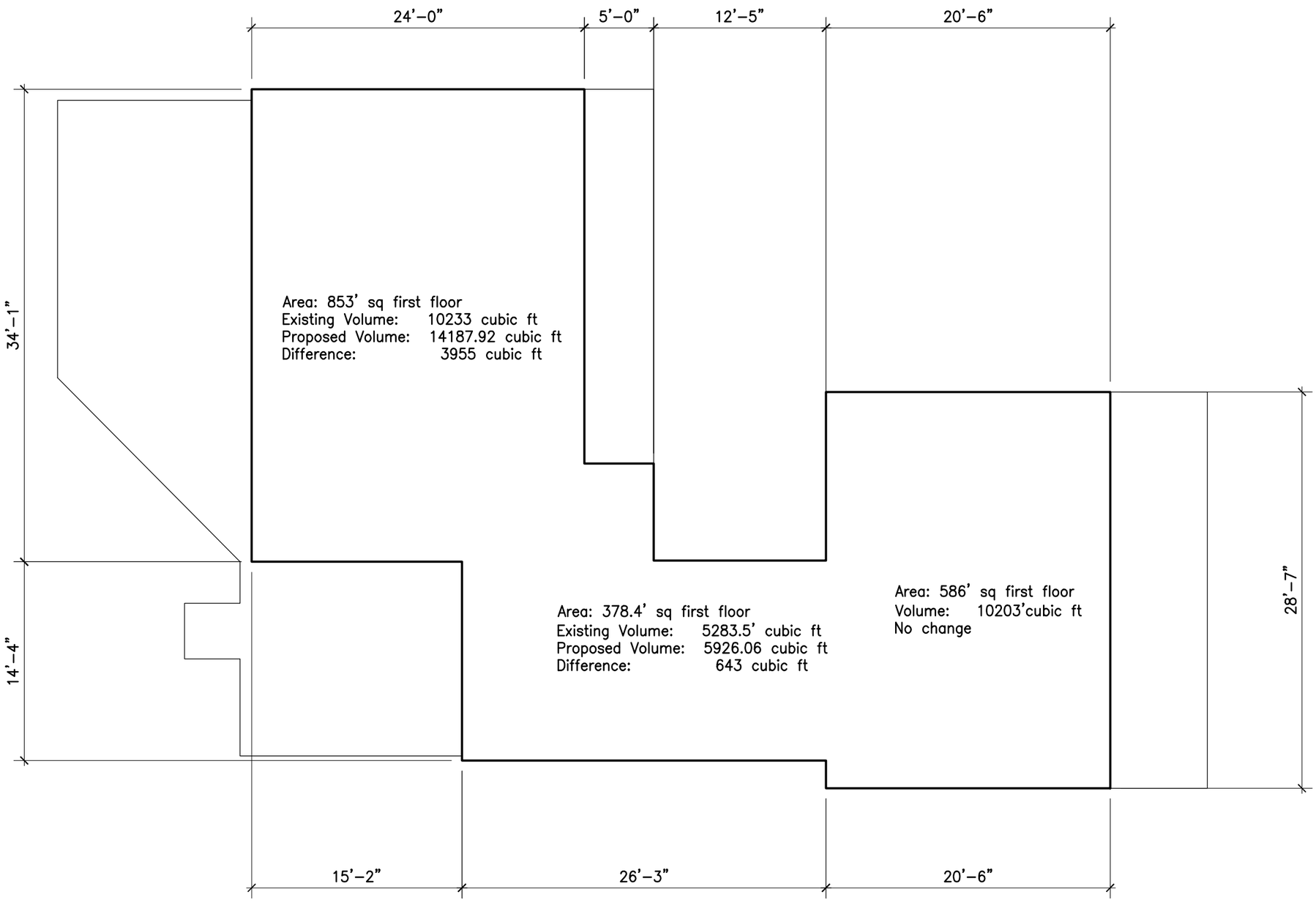

1 PLAN – AREAS AND VOLUME

1/16"=1'–0"

0" 8'–0" 16'–0" 32'–0"

MARK:	DATE:	DESCRIPTION:

OWNER:

TROY DAVIS

26 SPEAR STREET
CHARLOTTE, VT 05445

PROJECT TITLE:

DAVIS' HOUSE

SHEET TITLE:

AREAS AND VOLUME

PROJECT No.

SHEET No.

A–102

DIMSCALE: 48.0000
PLOT DATE: 12 Jan 19

DSGN\DRFT: AR
FILE PATH: C:\Users\Rondon\Documents\troy davis house\Davis's house.dwg

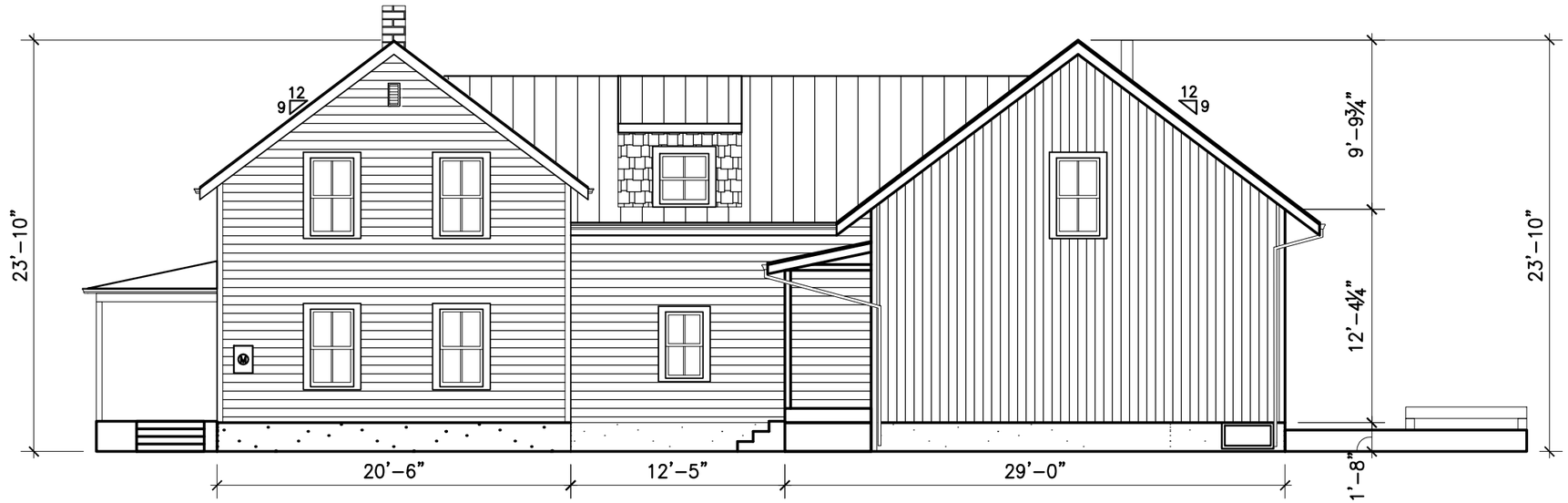

1 ELEVATION – SOUTH

1/8"=1'-0"
0" 3'-0" 6'-0" 12'-0"

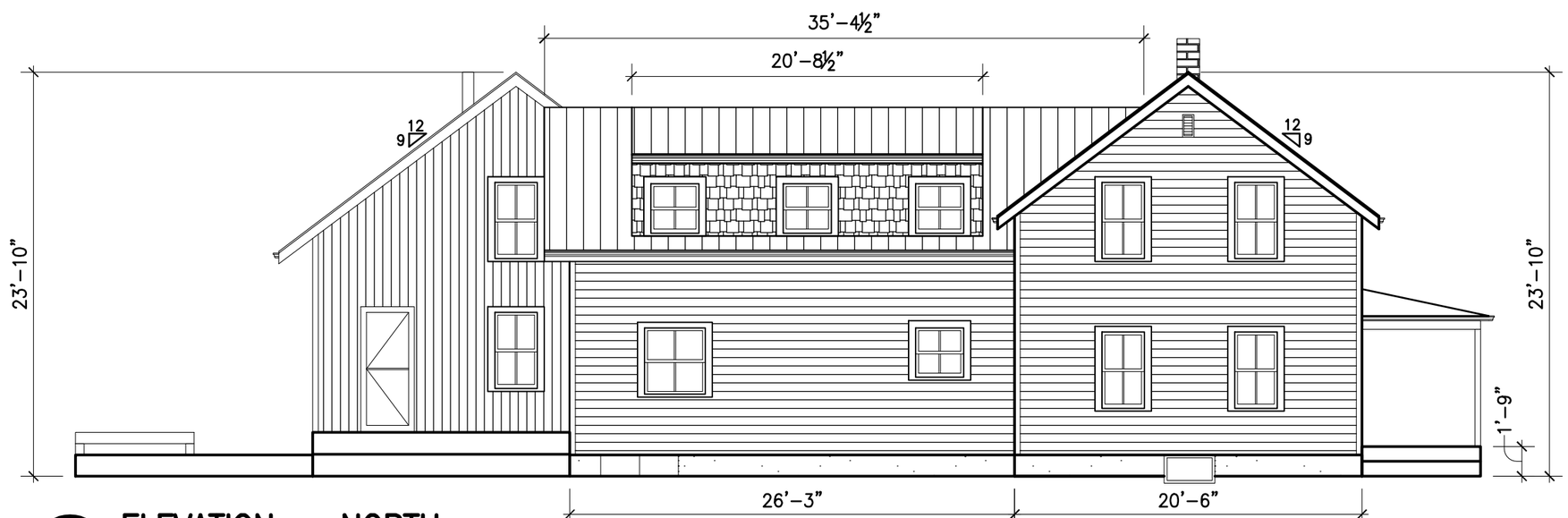

2 ELEVATION – NORTH

1/8"=1'-0"
0" 3'-0" 6'-0" 12'-0"

MARK:	DATE:	DESCRIPTION:

OWNER:

TROY DAVIS

26 SPEAR STREET
CHARLOTTE, VT 05445

PROJECT TITLE:

DAVIS' HOUSE

SHEET TITLE:

PROPOSED ELEVATIONS OPTION A

PROJECT No.

SHEET No.

A-201

DSGN\DRFT: AR
FILE PATH: C:\Users\Rondon\Documents\troy davis house\Davis's house.dwg

DIMSCALE: 48.0000
PLOT DATE: 10 Jan 19

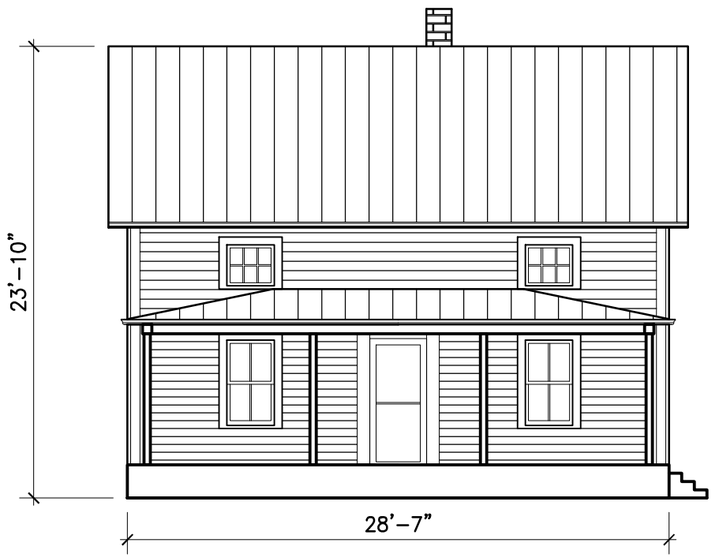

1 ELEVATION – EAST

1/8"=1'-0"
0" 3'-0" 6'-0" 12'-0"

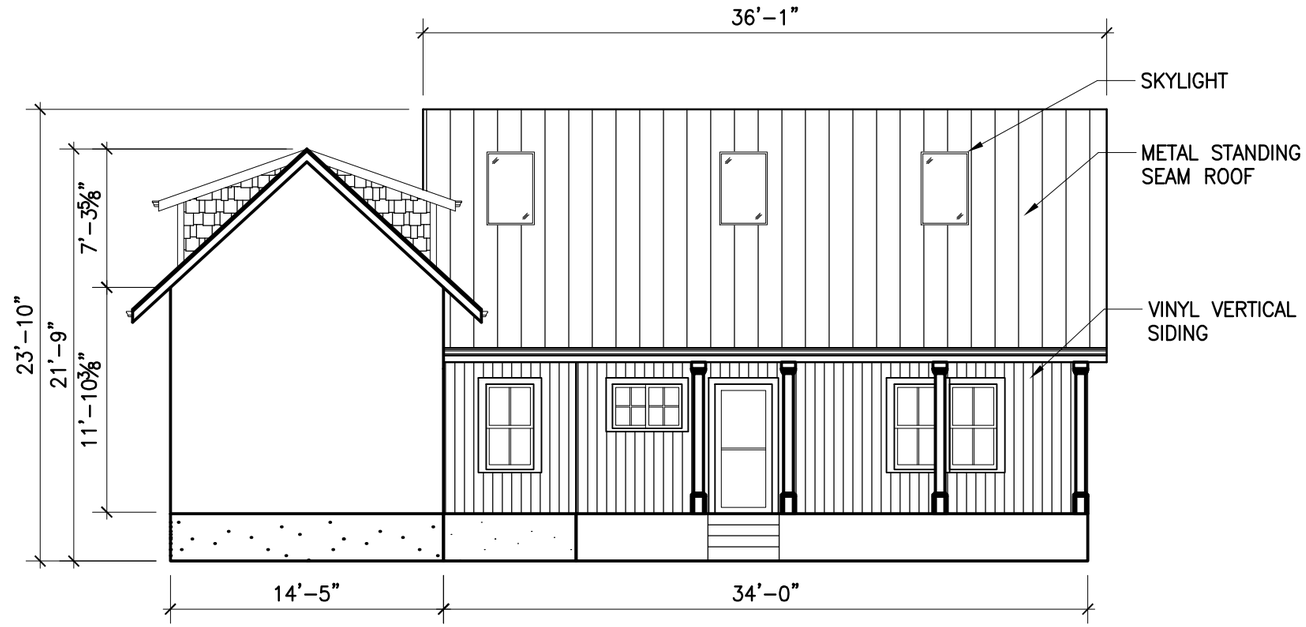

2 ELEVATION – EAST ENTRANCE SIDE

1/8"=1'-0"
0" 3'-0" 6'-0" 12'-0"

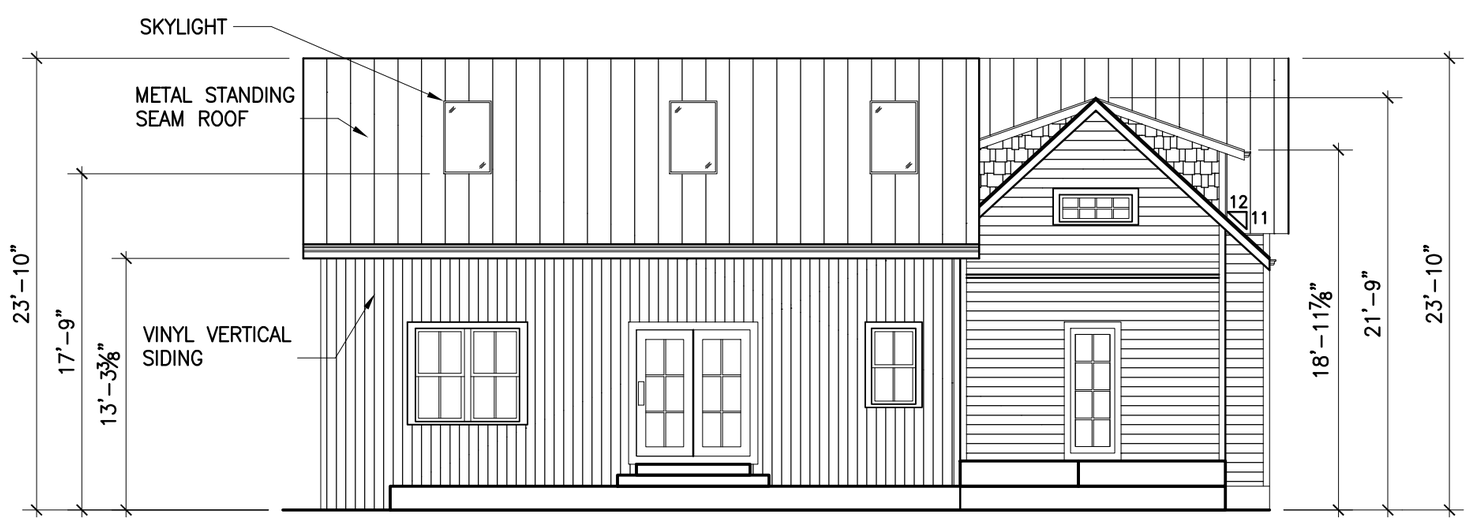

3 ELEVATION – WEST

1/8"=1'-0"
0" 3'-0" 6'-0" 12'-0"

DIMSCALE: 48.0000
PLOT DATE: 10 Jan 19

DSGN\DRFT: AR
FILE PATH: C:\Users\Rondon\Documents\troy davis house\Davis's house.dwg

MARK:	DATE:	DESCRIPTION:

OWNER:

TROY DAVIS

26 SPEAR STREET
CHARLOTTE, VT 05445

PROJECT TITLE:

DAVIS' HOUSE

SHEET TITLE:

PROPOSED ELEVATIONS OPTION A

PROJECT No.

SHEET No.

A-202