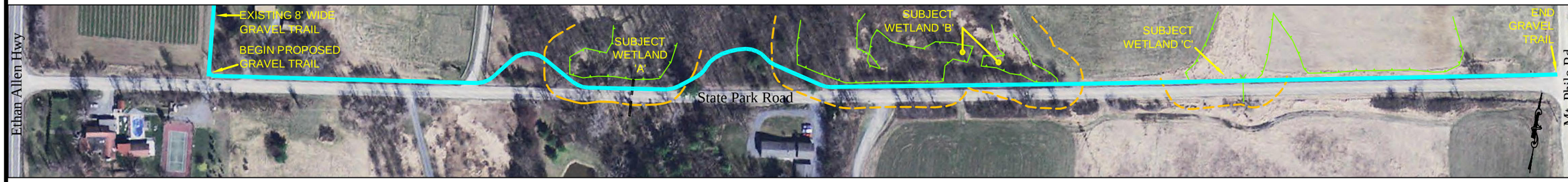


200 0 200 400 FEET

Overall Site Plan

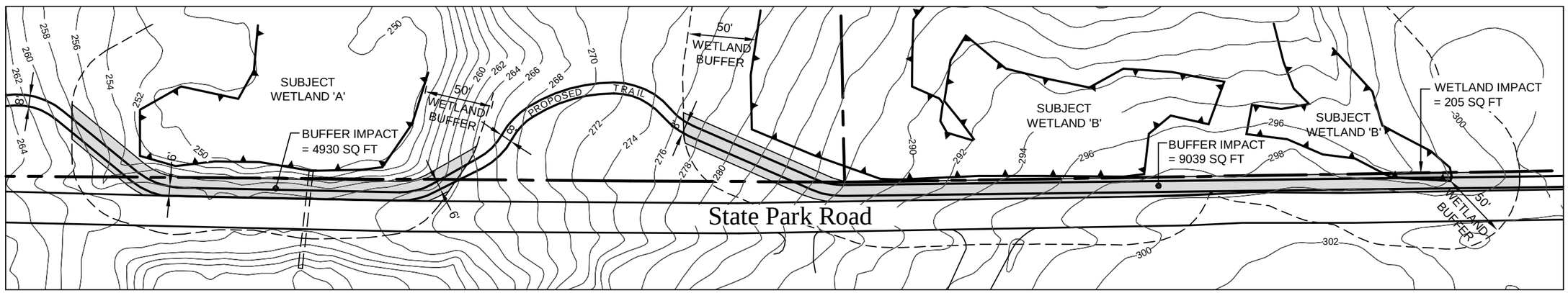


80 0 80 160 FEET

Subject Wetlands A and B

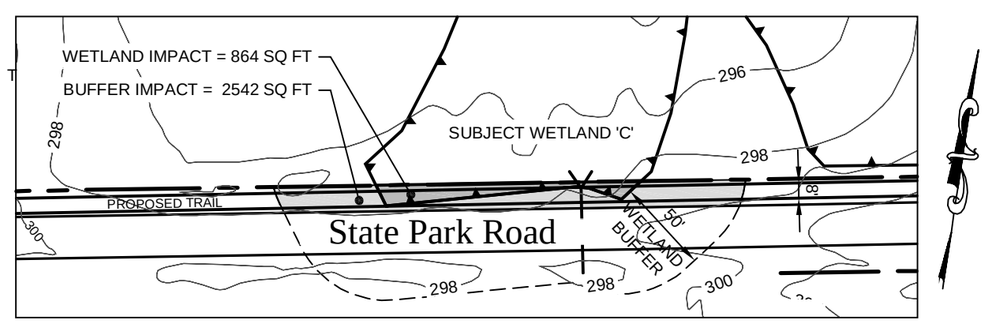


80 0 80 160 FEET

Subject Wetland C

| PROPOSED IMPACTS | |
|---|---|
| WETLAND | 205 SQ FT |
| | 864 SQ FT |
| | TOTAL = 1069 SQ FT |
| BUFFER | 4930 SQ FT |
| | 9039 SQ FT |
| | 2542 SQ FT |
| | TOTAL = 16511 SQ FT |

**NOTES**

1. THIS PLAN IS BASED ON:
   - 1.1. LiDAR TOPOGRAPHY OBTAINED FROM VT CENTER FOR GEOGRAPHIC INFORMATION (VCGI)
   - 1.2. 2013 ORTHOPHOTOGRAPHY OBTAINED FROM VCGI
   - 1.3. DIGITAL TOWN PARCEL MAP
   - 1.4. A PLAN ENTITLED "FOUR MEADOWS FARM, 5222 MOUNT PHILO ROAD, CHARLOTTE, VERMONT - EXISTING CONDITIONS PLAN", DATED 2-14-18, AND PREPARED BY TRUDELL CONSULTING ENGINEERS, INC.
   - 1.5. 5-1-2019 FIELD DELINEATION AND GPS LOCATION OF WETLAND ON KIMBALL BROOK FLOODPLAIN.
2. PATH ALIGNMENT WAS PREPARED BY JIM DONOVAN, FASLA, BROADREACH PLANNING & DESIGN.

NOT FOR CONSTRUCTION

| Date | Revision | By |
|---|---|---|
| 5-8-2019 | WETLAND 'A' DELINEATION, IMPACTS | BJT |

# Town Link Trail
## State Park Road Segment

Ethan Allen Highway to Mount Philo State Park
Charlotte, Vermont

## Wetland Impact Plan

**Lamoureux & Dickinson**
Consulting Engineers, Inc.
14 Morse Drive, Essex, VT 05452
802-878-4450 www.LDengineering.com

Project No. 18081
Survey ---
Design ---
Drawn BJT
Checked DLH
Date 1-30-2019
Sheet number S1

P:\2018\18081 Donovan-State Park Rd\dwg\18081-S1.dwg, 5/8/2019 12:41:19 PM, 11